









Source: Esri, DigitalGlobe, GeoEye, Earthstar Geographics, CNES/Airbus DS, USDA, USGS, AeroGRID, IGN, and the GIS User Community

	Access Routes		Existing Roads
	Ferry Terminals		Alaska Peninsula Corporation
	Material Sites		Allotments/Private Lands
	Natural Gas Pipeline		

Map #	Project Feature	Distance (mi)	Area (ac)
1	Mine to North Ferry Road	12.15	485.02
1	Iliamna Airport Spur Alternative	4.68	188.07
2	Kokhanok to Amakdedori Road	10.77	429.56
2	Kokhanok Airport Spur	1.4	55.63
1	Material Sites: North		39.91
2	Material Sites: South		34.76
1	North Ferry		12.33
2	South Ferry		40.29
1 & 2	Pipeline ROW		7.27
Total		29.00	1292.84

Map 1: APC North



1:100,000

File: APC Lands North 20181129	Author: PLP
Alaska State Plane Zone (ft) NAD 1983	Date: 11/29/2018